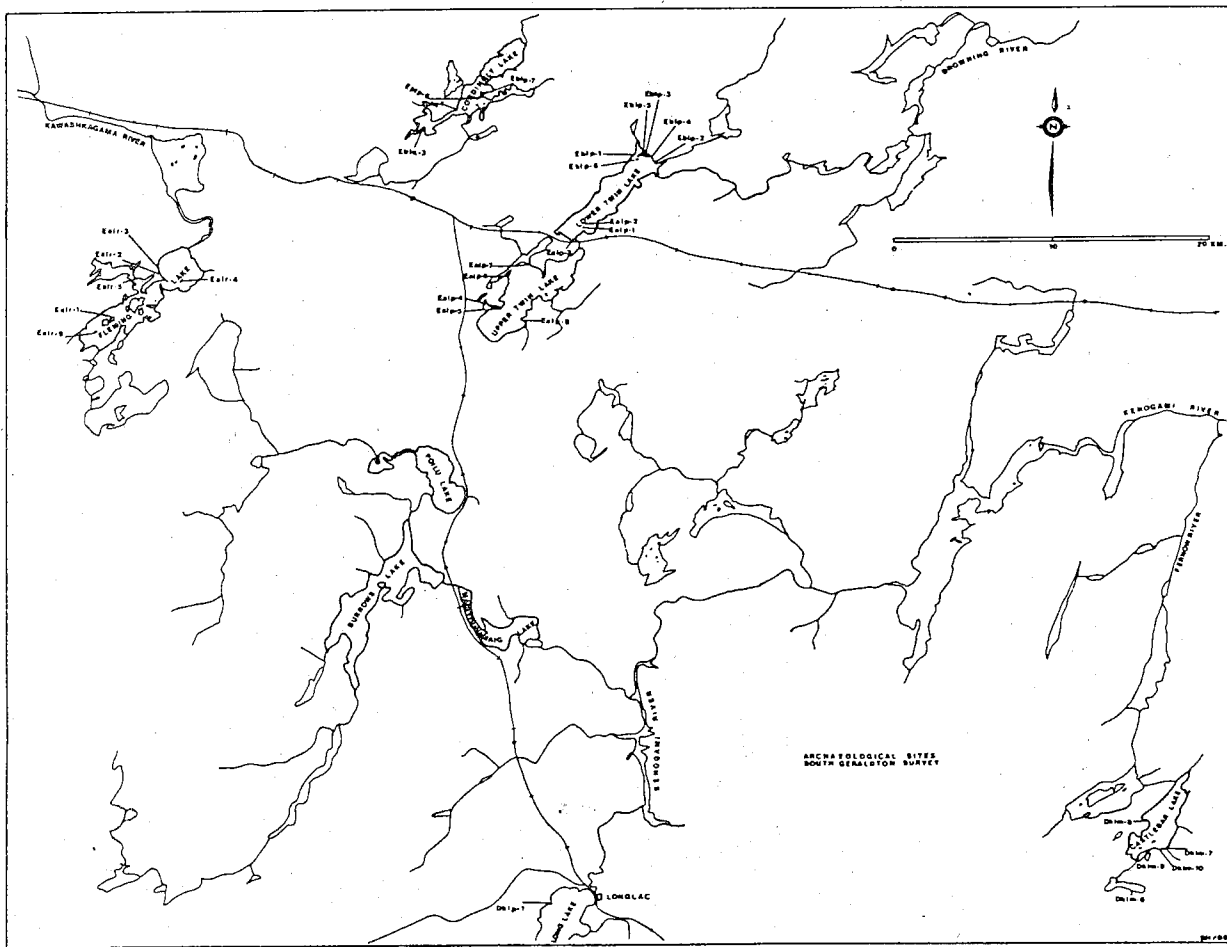
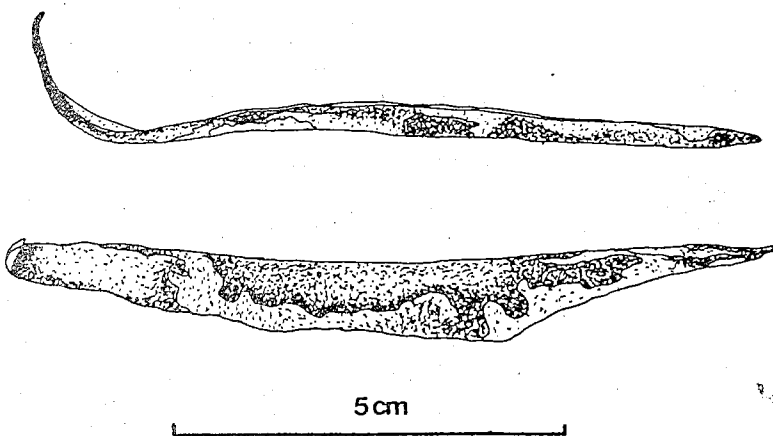


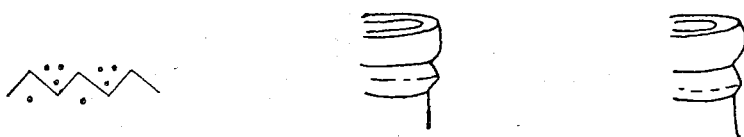
from West Patricia Reports #13



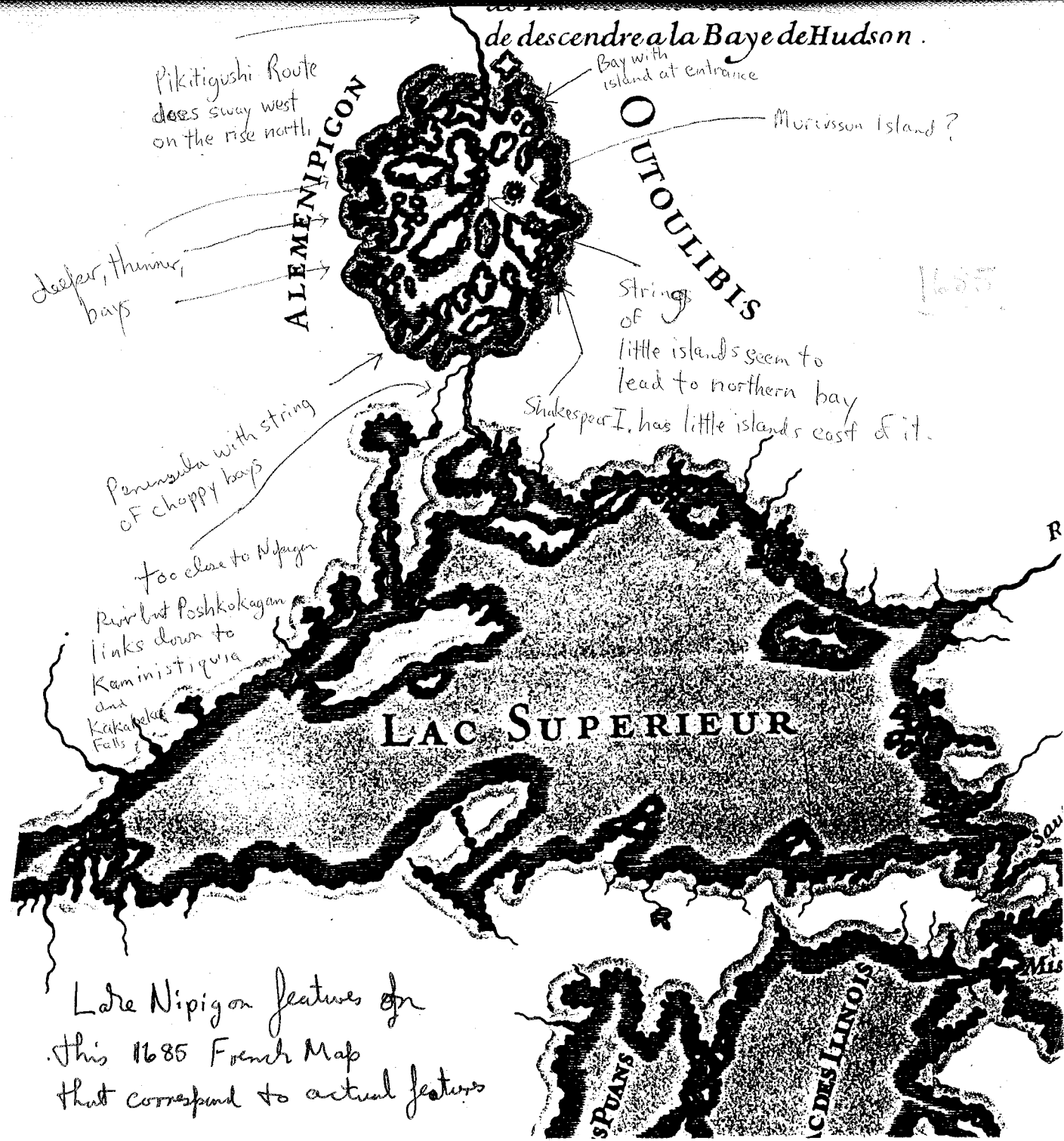
IV-1: Map of the South Geraldton study area showing known sites.



IV-2a: Native copper knife, DkIr-2.



IV-2b: (i) faint embossing on stem fragment of white clay pipe (Sur 42) from DkIp-1; (ii) Neck and lip of tool finished green glass medicine bottle (Sur 27) from DkIp-1; and (iii) Neck and lip of tool finished green glass medicine bottle (Sur 28) from DkIp-1.



Pikitiqushi Route
does sway west
on the rise north

de descendre a la Baye de Hudson.

Bay with
island at entrance

Mousson Island?

deeper, thinner,
bays

ALEMENIPICON

OUTOULIBIS

1685

Strings
of
little islands seem to
lead to northern bay

Shakespeare I. has little islands east of it.

Peninsula with string
of choppy bays

Too close to Nipigon

River but Poshkokagan
links down to
Kaministiquia
and
Kakabeka
Falls

LAC SUPERIEUR

Lac Nipigon features of
this 1685 French Map
that correspond to actual features

SPUANS

LACS ILINOIS

